


---

# Appendix

# V

Short Environmental Assessment Form for  
for Bulkhead Restoration  
at German Brothers Marina

---



NEW YORK STATE DEPARTMENT OF ENVIRONMENTAL CONSERVATION  
DIVISION OF REGULATORY AFFAIRS

PROJECT I.D. NUMBER

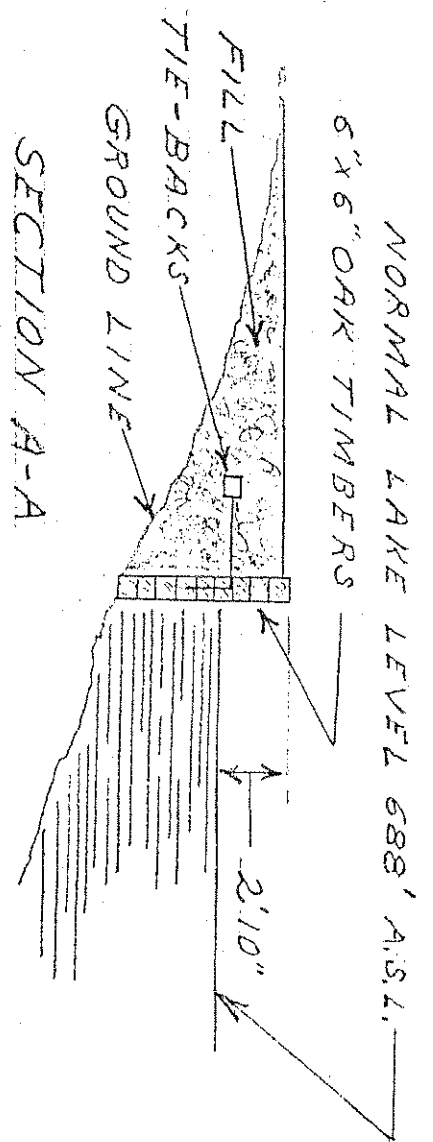
State Environmental Quality Review  
**SHORT ENVIRONMENTAL ASSESSMENT FORM**  
For UNLISTED ACTIONS Only

## PART I Project Information (To be completed by Applicant or Project sponsor)

1. Applicant/sponsor GERMAN BROS. MARINA, Inc.	2. Project Name BULKHEAD REPLACEMENT
3. Project location: Municipality TOWN OF CANANDAIGUA County ONTARIO	
4. Is proposed action: <input type="checkbox"/> New <input type="checkbox"/> Expansion <input checked="" type="checkbox"/> Modification/alteration	
5. Describe project briefly: THE PORTION OF THE BULKHEADS (AS SHOWN ON THE ATTACHED PROJECT MAP) ARE ROTTING AWAY AND IT IS ESSENTIAL, AS WELL AS IMPERATIVE THAT THESE TIMBERS MAKING UP THE BULKHEAD BE REPLACED AS SOON AS POSSIBLE TO PREVENT THE BACK FILL FROM SEEPING INTO CANANDAIGUA LAKE.	
6. Precise location (road intersections, prominent landmarks, etc. or provide map) SEE ATTACHED PROJECT MAP. LOCATION OF MARINA IN QUESTION IS 2.2 MILES DOWN THE WEST LAKE ROAD FROM THE CANANDAIGUA CITY/TOWN LINE.	
7. Amount of land affected: Initially LESS THAN .1 acres Ultimately -0- acres -0-	
8. Will proposed action comply with existing zoning or other existing land use restrictions? <input checked="" type="checkbox"/> Yes <input type="checkbox"/> No If No, describe briefly NO CHANGE IN EXISTING STRUCTURE(S) IS ANTICIPATED. THIS PROJECT IS MERELY REPLACING EXISTING CONSTRUCTION.	
9. What is present land use in vicinity of project? <input type="checkbox"/> Residential <input type="checkbox"/> Industrial <input type="checkbox"/> Commercial <input type="checkbox"/> Agriculture <input type="checkbox"/> Parkland/open space <input checked="" type="checkbox"/> Other Describe: PROJECT IN QUESTION IS A COMMERCIAL OPERATION IN A RESIDENTIAL ZONING DISTRICT, BUT IS PERMITTED BY VIRTUE OF ITS 13 YEARS OF EXISTANCE PRIOR TO THE ADOPTION OF A ZONING ORDINANCE BY THE TOWN IN 1961.	
10. Does action involve a permit/approval, or funding, now or ultimately, from any other governmental agency (Federal, state or local)? <input type="checkbox"/> Yes <input checked="" type="checkbox"/> No If yes, list agency(s) and permit/approvals	
11. Does any aspect of the action have a currently valid permit or approval? <input type="checkbox"/> Yes <input checked="" type="checkbox"/> No If yes, list agency name and permit/approval type	
12. As result of proposed action will existing permit/approval require modification? <input type="checkbox"/> Yes <input checked="" type="checkbox"/> No	
I CERTIFY THAT THE INFORMATION PROVIDED ABOVE IS TRUE TO THE BEST OF MY KNOWLEDGE	
Applicant/sponsor name: FRED A. GERMAN, Jr.	Date: 12/28/85
Signature: _____	

If the action is in the Coastal Area, and you are a state agency, complete the Coastal Assessment Form before proceeding with this assessment

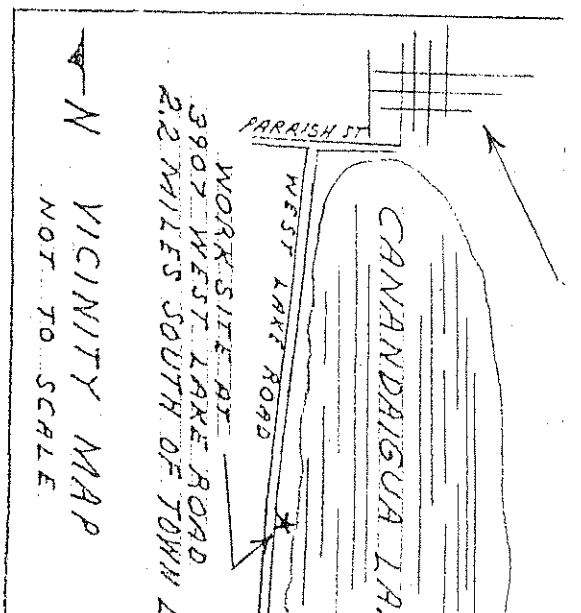
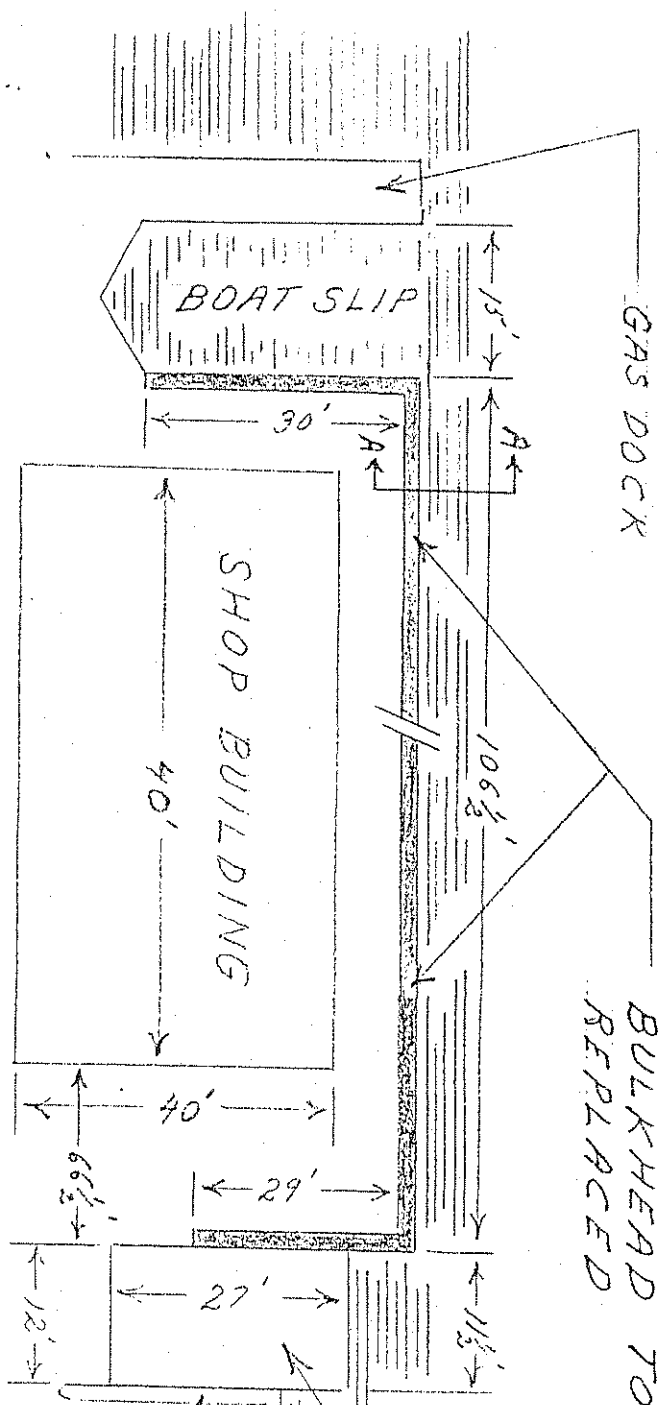
OVER



SECTION A-A



SECTION A, EXISTING  
165.5' OF ROTTING-OUT  
BULKHEAD TO BE  
REPLACED



VICINITY MAP  
NOT TO SCALE

GERMAN BROS. MARINA  
CANANDAIGUA, NEW YORK

DRAWING NOT TO SCALE  
DECEMBER 28, 1985